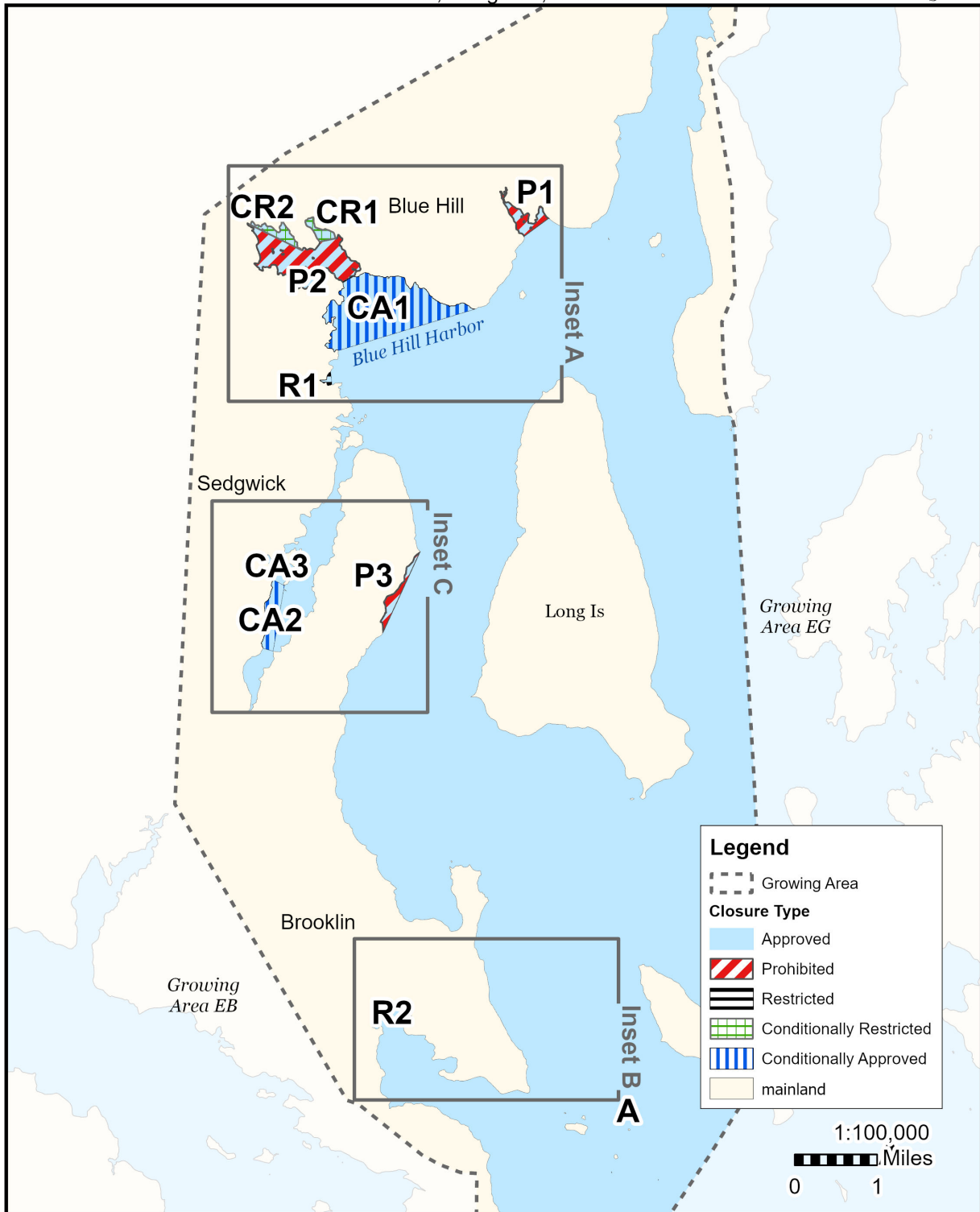


Maine Department of Marine Resources

Growing Area EF, Insets A - C

Blue Hill, Sedgwick, Brooklin

April 23, 2026



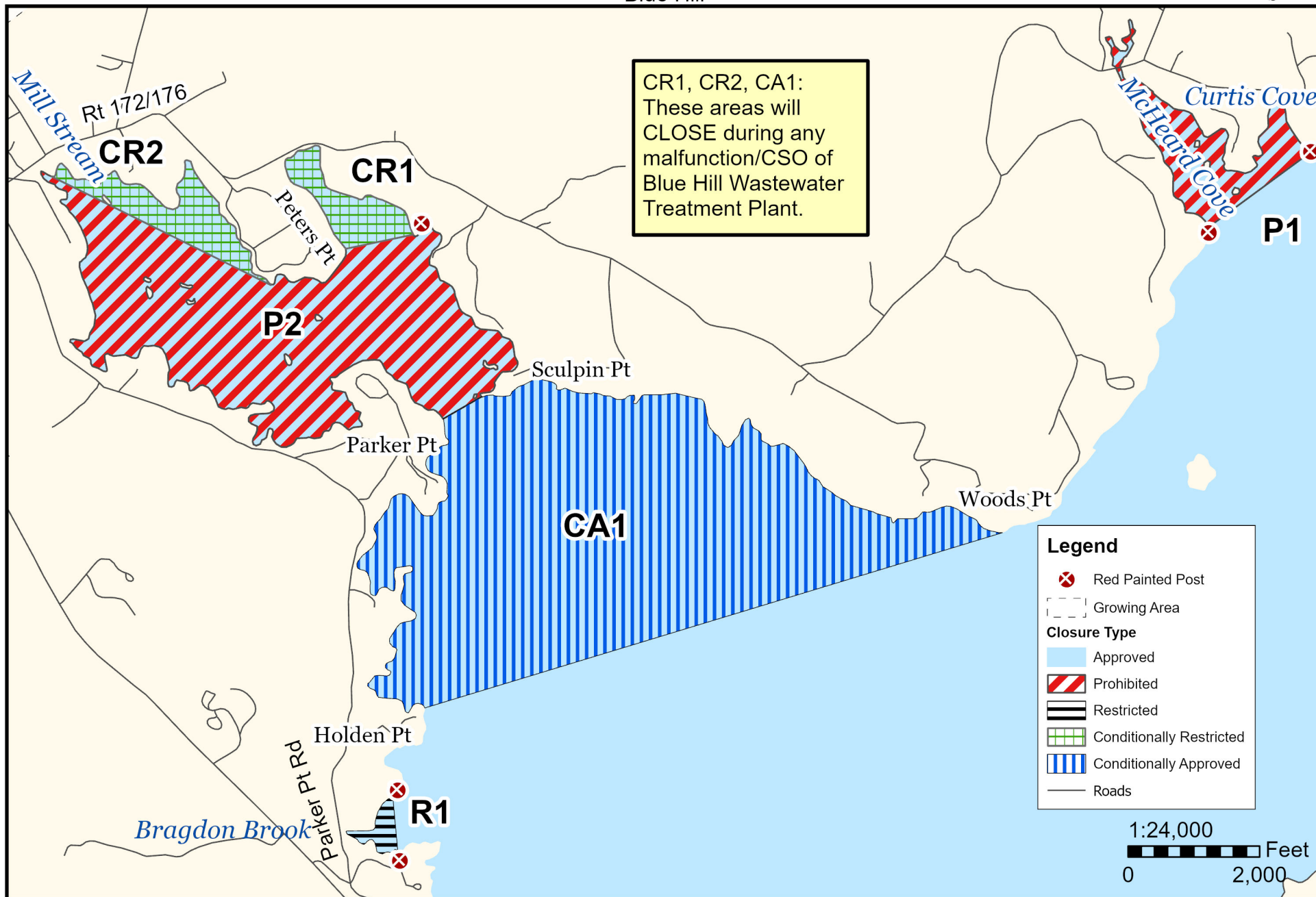

This map is provided as a courtesy. Read the provided legal notice for closure details. Closures are not shown outside of the designated growing area. Maritime navigational aids are for reference only and are not suitable for maritime navigation.

Maine Department of Marine Resources

Growing Area EF, Insets A

April 23, 2026

Blue Hill



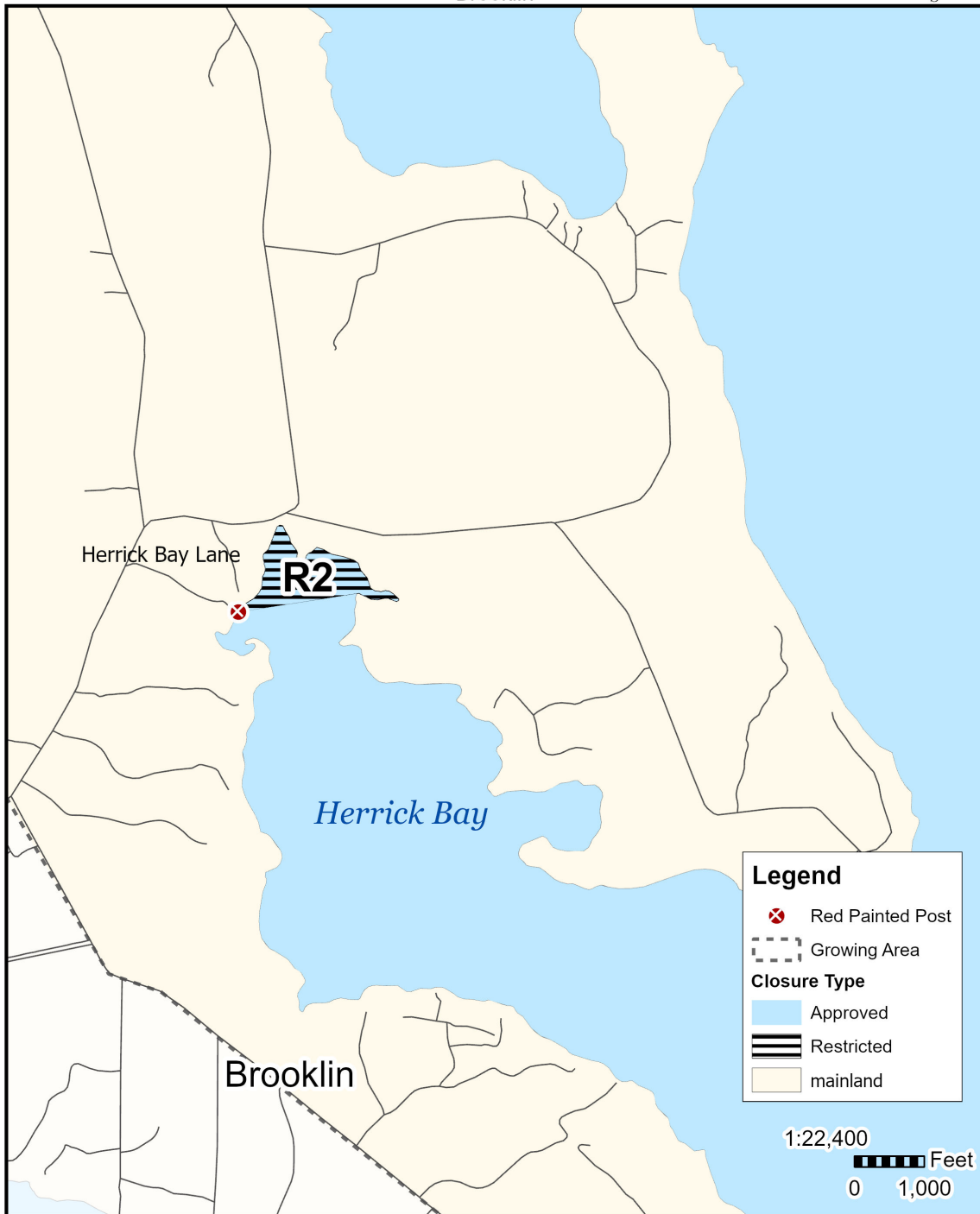
CR1, CR2, CA1:
These areas will
CLOSE during any
malfunction/CSO of
Blue Hill Wastewater
Treatment Plant.

This map is provided as a courtesy. Read the provided legal notice for closure details. Closures are not shown outside of the designated growing area. Maritime navigational aids are for reference only and are not suitable for maritime navigation.

Maine Department of Marine Resources

Growing Area EF, Inset B
Brooklin

April 23, 2026



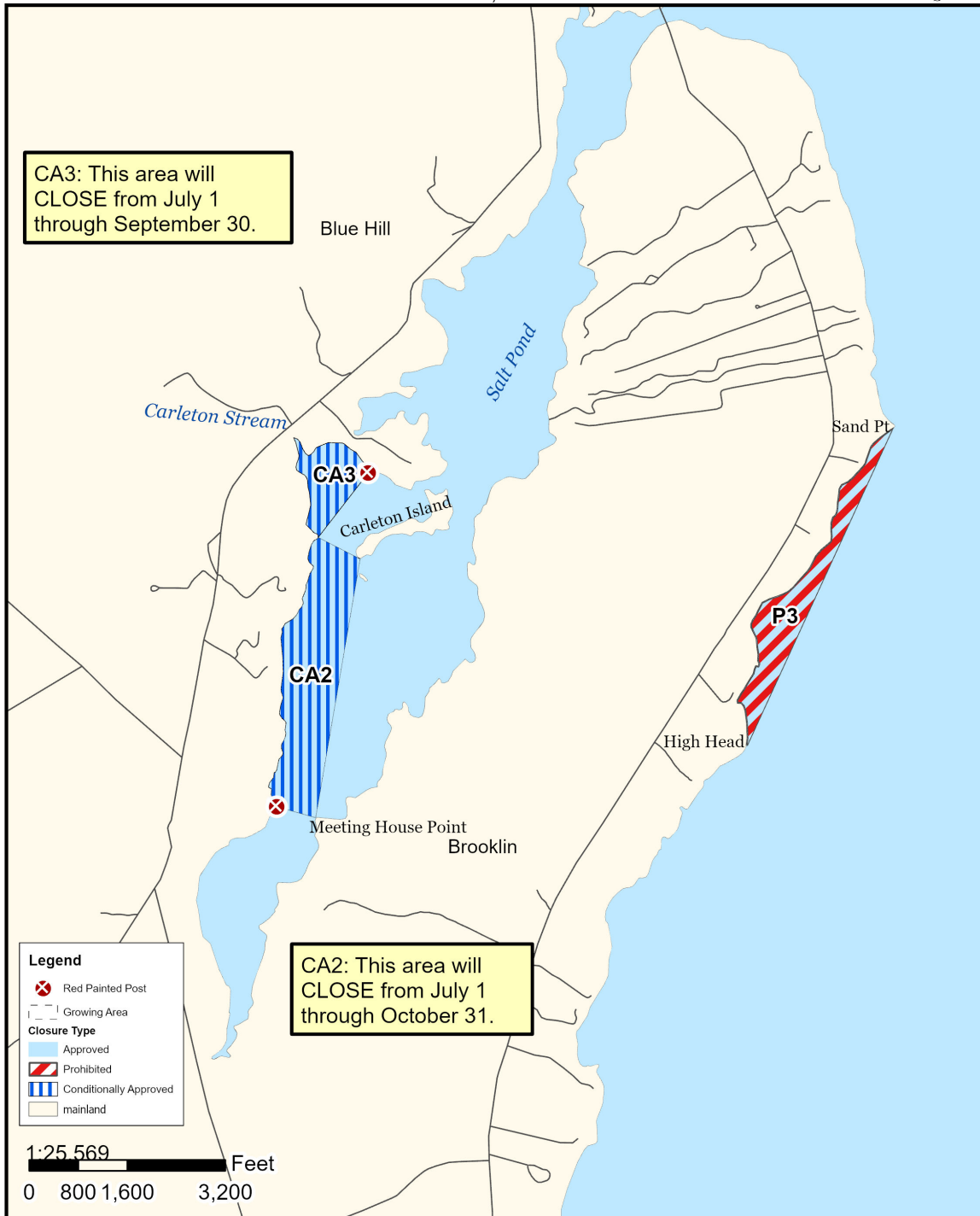

This map is provided as a courtesy. Read the provided legal notice for closure details. Closures are not shown outside of the designated growing area. Maritime navigational aids are for reference only and are not suitable for maritime navigation.

Maine Department of Marine Resources

Growing Area EF, Inset C

Blue Hill, Brooklin

April 23, 2026



This map is provided as a courtesy. Read the provided legal notice for closure details. Closures are not shown outside of the designated growing area. Maritime navigational aids are for reference only and are not suitable for maritime navigation.